

ROADBOOK RUNNERS AND SUPPORTERS

www.ut4m.fr

20 | 23
JULY
2023

The Alps trail

Where
Magic
happens

© Ut4M - B. Auidige

18 July 2023 version





Contents

Welcome to Grenoble	3
Presentation of the events	4
Safety and marking	6
General program	7
General map of the course	9
Profiles	10
Details of the sections	15
• Vercors Massif	15
• Taillefer Massif	20
• Belledonne Massif	26
• Chartreuse Massif	33
Respect for our natural heritage	36
Where to meet us	38
Where to see the runners	40

This document is subject to updating so we advise you to return to the ut4m.fr website to check the date of issue (on the cover).



Welcome to Grenoble

11 editions and still the same energy!

It takes a lot of energy to face the long list of tasks to be accomplished in order to get to D-day.

Obtaining the rights of way from the territories or private owners, federating the municipalities crossed, securing the course, organising the rescue services... and at the same time, thinking about the comfort of the runners, building the team of volunteers, praying that the weather will be good!

Everything was done with the means at hand: a team of 50 volunteers who, throughout the year, worked hard to ensure that everything ran smoothly. The objective is reached when our runners leave, exhausted but satisfied.

As every year, we are happy to welcome you and to share with you moments of emotion that are constantly renewed. This is the magic of Ut4M!

Sportively
The Ut4M team

Presentation of the events



174,6 km for 11,510 m of ascent and descent
4 massifs crossed: Vercors, Taillefer, Belledonne and Chartreuse

The Ut4M160 uses long-distance paths but also more technical trails, with more technical trails, with passages at altitudes of 2400 metres. The route passes through the 4 life bases: Vif, Rioupéroux, Saint-Nazaire-les-Eymes and Grenoble.

Two ways to participate: solo in one go (160 Xtrem) or over four days (160 Challenge)

- **Ut4M 160 Xtrem**

Start on Friday 21 July at 9am from Seyssins.

- **Ut4M 160 Challenge**

Start of the first stage on Thursday 20 July at 8 am from Seyssins.



97,2 km for 5,860 m of ascent and descent
2 massifs crossed: Belledonne and Chartreuse
Solo

- Departure on Saturday 22 July at 7 am from Saint-Martin-d'Uriage.

- The Ut4M 100 Master starts from Uriage, to climb to the Arselle plateau. It then follows the same route as the Ut4M160. The route passes through 2 life bases: Saint-Nazaire-les-Eymes and Grenoble.



77.9 km for 6,395 m of ascent and descent
4 massifs crossed: Vercors, Taillefer, Belledonne and Chartreuse
Solo

- Departure of the first stage on Thursday 20 July at 9 am from Seyssins.

* Schedules are subject to change.

Please check our website ut4m.fr for the latest information.

Presentation of the events (continued)



42 km for 2700 to 3400 m of ascent

1 massif to choose from: Vercors, Oisans, Belledonne or Chartreuse Solo

The Ut4M 40 Series follows the same sections as the Ut4M 160.



- **Ut4M 40 Vercors**

40 km, 2830 m of ascent +, departure Thursday 20 July at 8 am from Seyssins,

- **Ut4M 40 Taillefer**

49.8 km, 3580 m ascent +, departure Friday 21 July at 8 am from Vif,



- **Ut4M 40 Belledonne**

48.2 km, 2930 m of ascent +, departure on Saturday 22 July at 8:20 am, from Rioupéroux.



- **Ut4M 40 Chartreuse**

41.2 km, 2850 m of ascent +, departure Sunday 23 July at 7 am, from Saint-Nazaire-les-Eymes.



20 km for 600 to 1900 m of ascent + approximately

1 massif to choose from: Vercors, Taillefer, Belledonne or Chartreuse Solo

The Ut4M 20 Series follows the same sections as the Ut4M 80.



- **Ut4M 20 Vercors**

19.9 km, 1810 m ascent +, departure Thursday 20 July at 9 am, from Seyssins,

- **Ut4M 20 Taillefer**

22 km, 1810 m ascent +, departure Friday 21 July at 8:20 am, from Laffrey,



- **Ut4M 20 Belledonne**

20.7 km, 2040 m of ascent +, departure on Saturday 22 July at 10 am, from Uriage,



- **Ut4M 20 Chartreuse**

16 km, 735 m of ascent +, departure Sunday 23 July at 00 h, from Le Sappey en Chartreuse

* Schedules are subject to change.

Please check our website ut4m.fr for the latest information.

Safety and marking

SAFETY, A PRIORITY AND A COMMITMENT

The safety of runners, accompanying persons and volunteers has always been our priority. This aspect of the organisation, which is not often put forward, is nevertheless crucial to avoid



tragedies or injuries. This is why the organisation works on this subject all year round.

All along the route, you will find safety posts and safety contact points, refreshment posts and also three life bases.

40 mountain professionals complete the Ut4M organisation for the safety of the route on the summits and 70 rescue specialists make up the team on the lower parts of the route. And

as the weather changes and evolves rapidly in the mountains, 8 fallback routes are planned along the course to ensure your safety during the events.

MARKINGS

It is made up of «milestones» and, where we feel there is a high risk of being out of position, biodegradable paint and reflective paint. The «milestones» consist of two ribbons, one fluorescent orange marked Ut4M, the other fluorescent yellow with a vertical reflective strip. They can be hung on vegetation or on bamboo poles.

RESCUE PROCEDURE

If you are a victim of an accident or witness to an accident:

1- Contact the emergency services (safety centre) on the number provided during the briefing

- Or go to the nearest volunteer point (feed station, checkpoint...)
- Or ask another runner to call for help

2 - Report your position

- By telephone: last checkpoint, last feed station, etc.
- By whistle if necessary

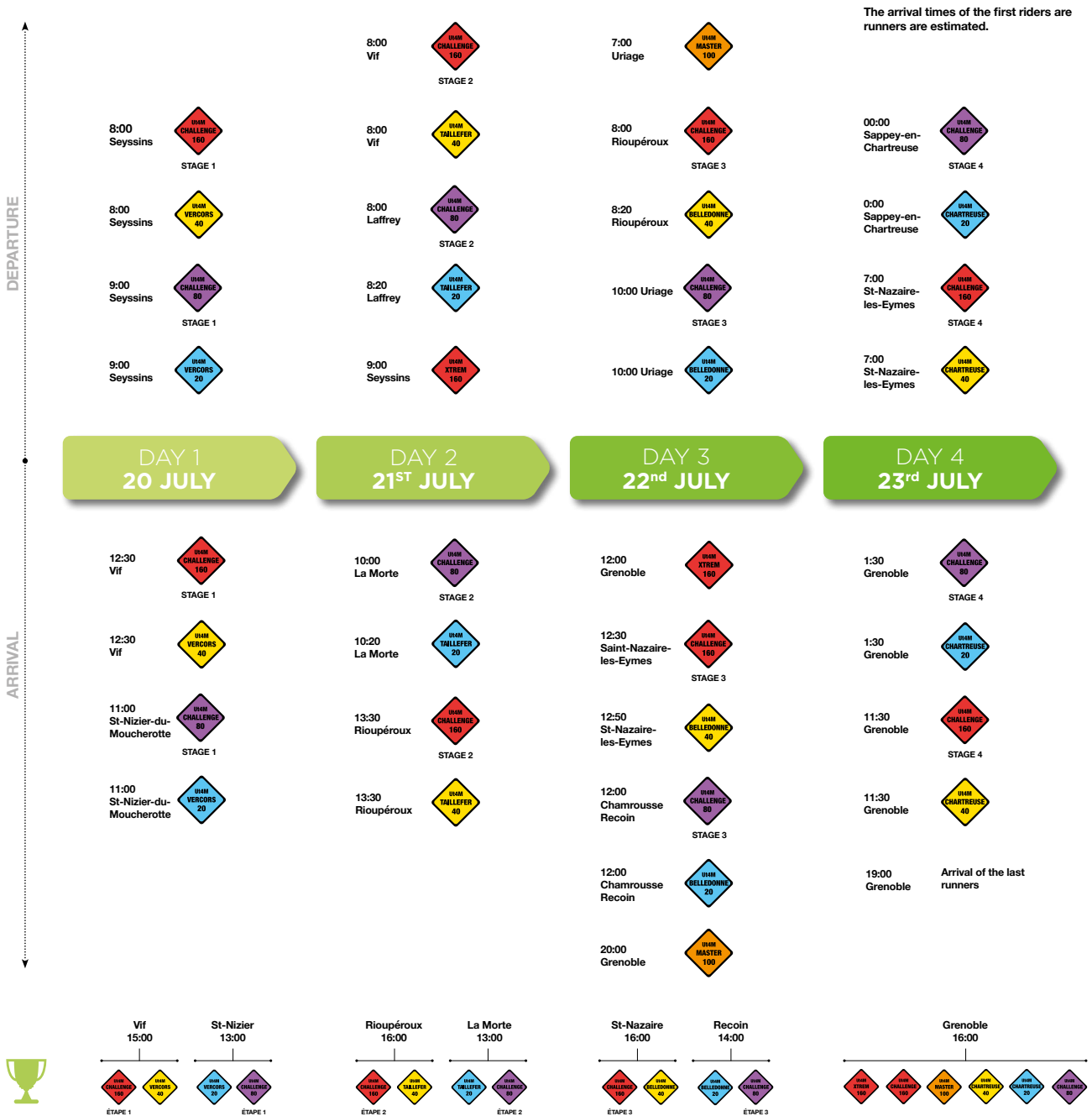
3 - Change your clothes if possible, cover up

Use your survival blanket if necessary:
high heat = silver side out, intense cold = gold side out

The mountain rescue number is 112.



General program



* Schedules are subject to change.
Please check our website ut4m.fr for the latest information.

**27^e
BRIGADE
D'INFANTRIE
DE MONTAGNE**



**COURAGE
SOLIDARITÉ
ENGAGEMENT**

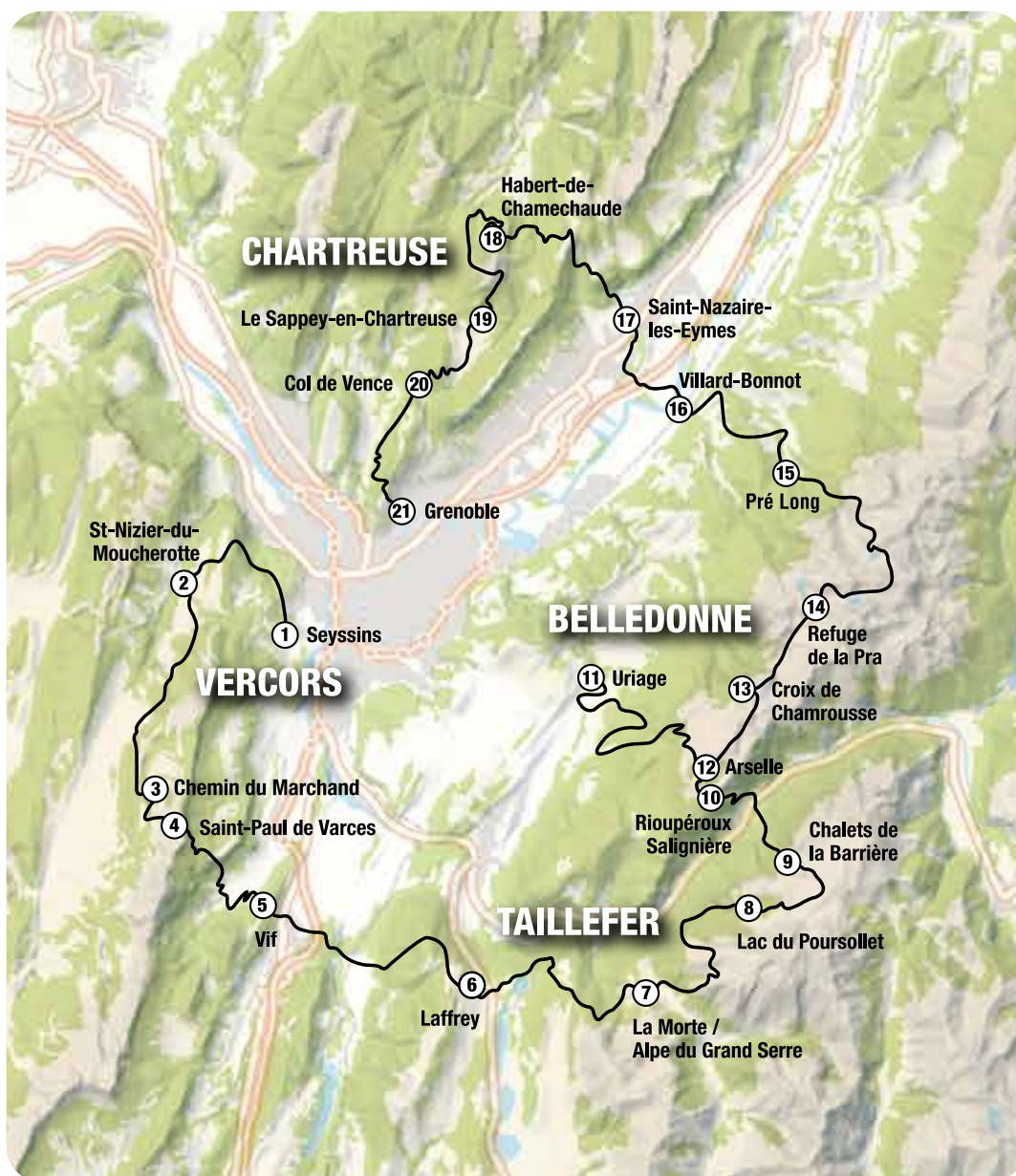


@27BIM



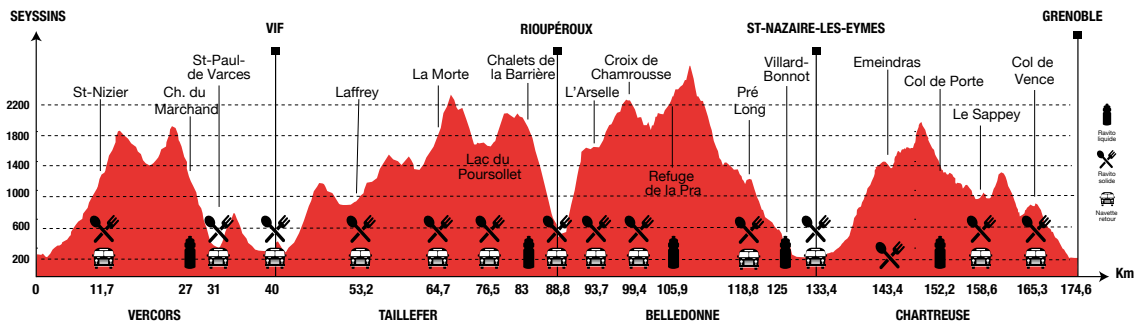
General map of the course

This general map allows you to see at a glance the complete 174,6 km route (sections 11 to 12 only concern the Ut4M 100 Master).

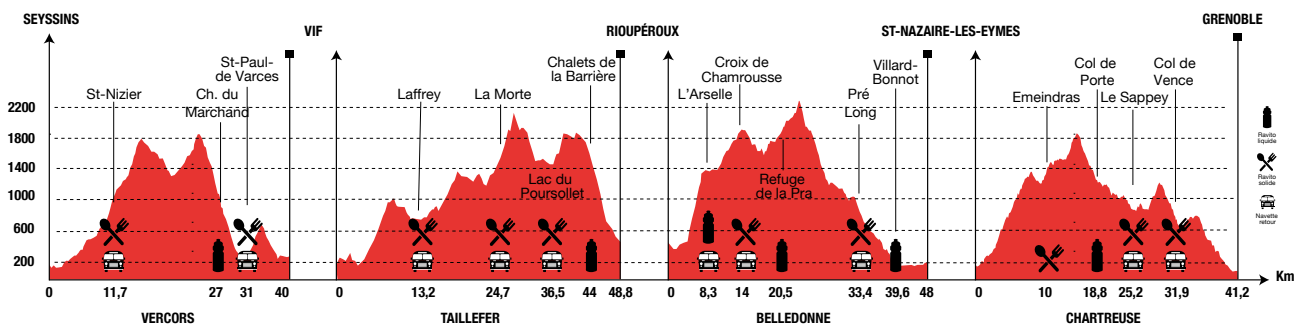


Profiles

Ut4M 160 XTREM

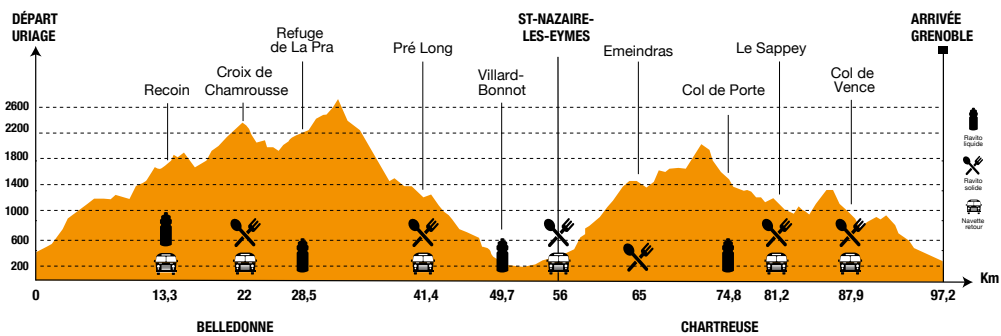


Ut4M 160 CHALLENGE

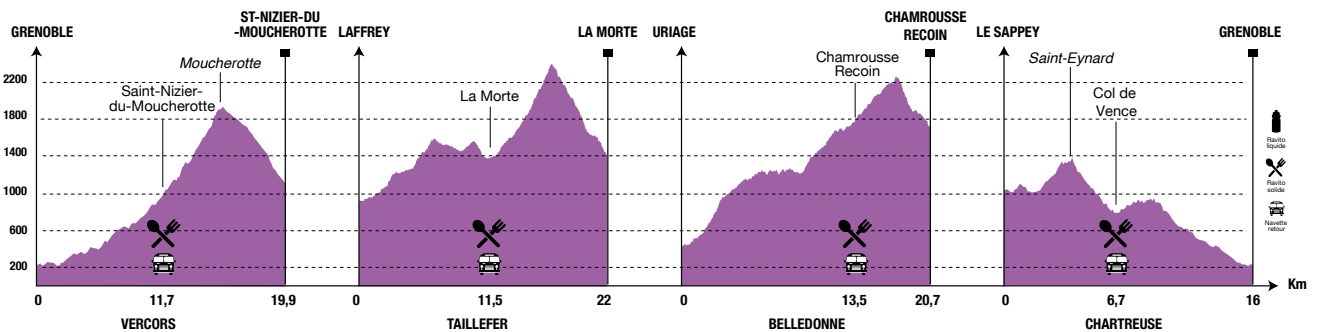


Profiles

Ut4M 100 MASTER

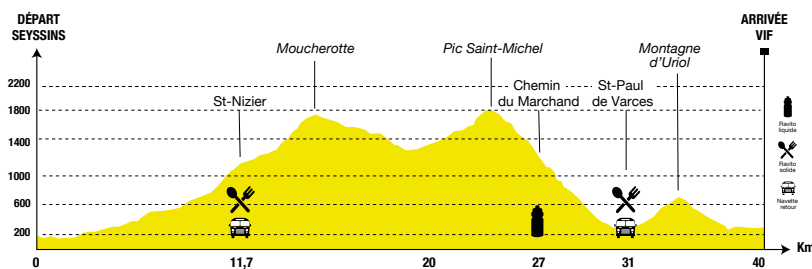


Ut4M 80 CHALLENGE

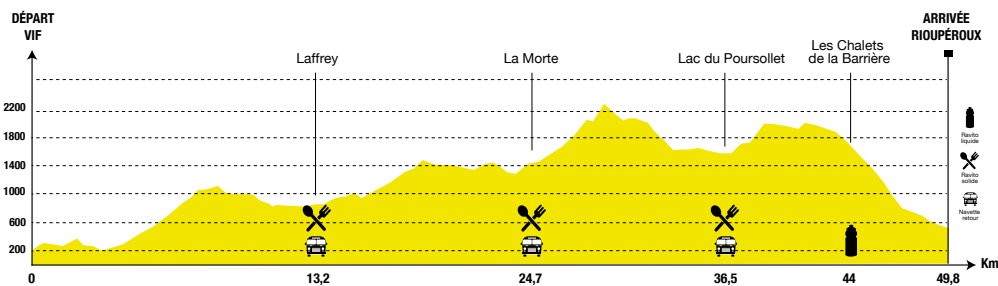


Profiles

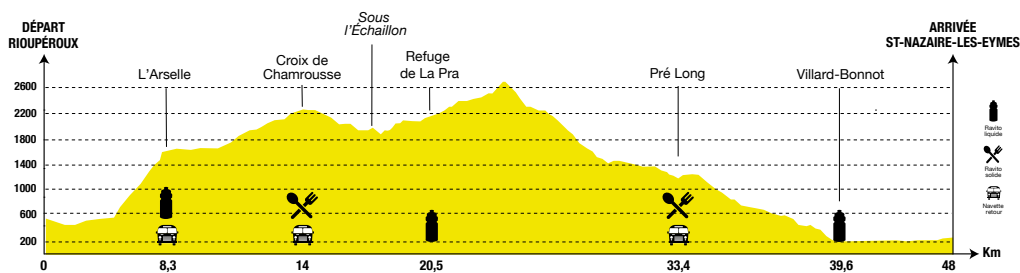
Ut4M 40 SERIES & Ut4M 160 CHALLENGE



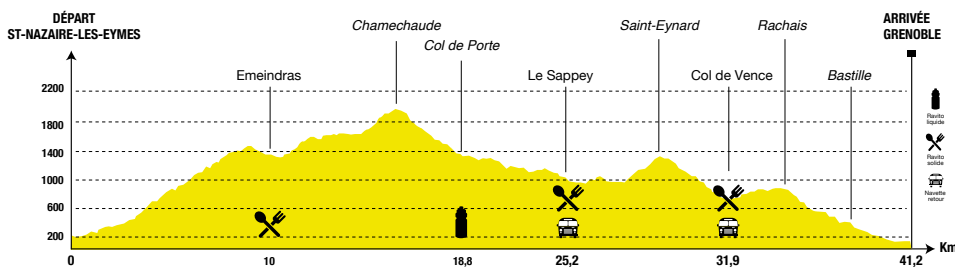
STAGE 1



STAGE 2



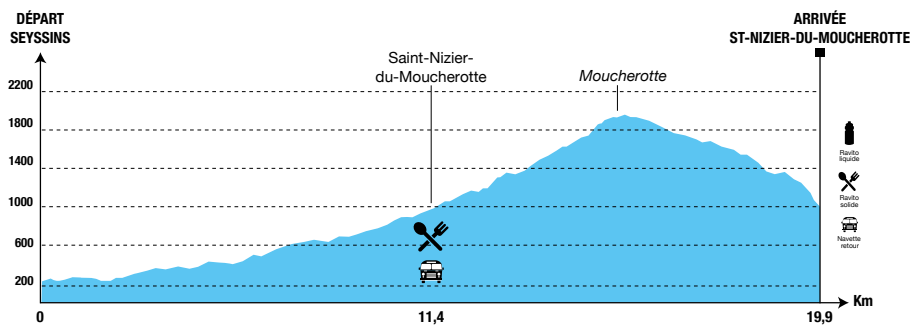
STAGE 3



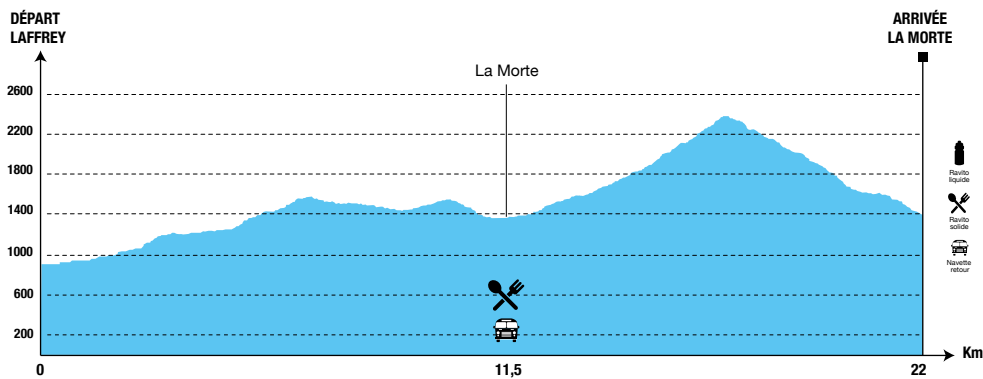
STAGE 4

Profiles

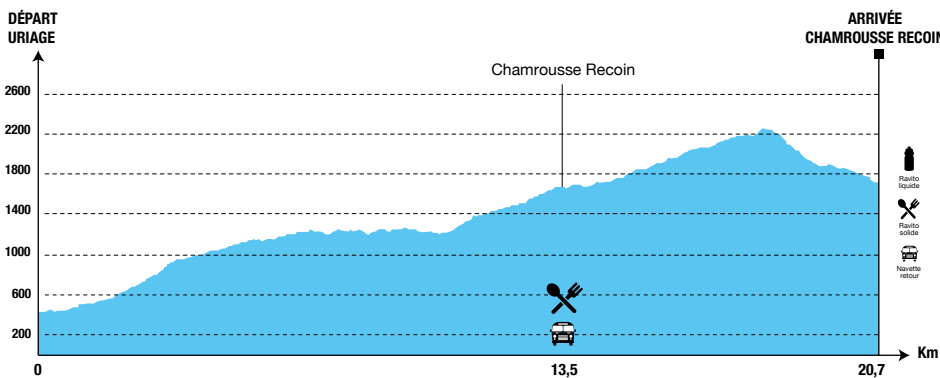
Ut4M 20 SERIES & Ut4M 80 CHALLENGE



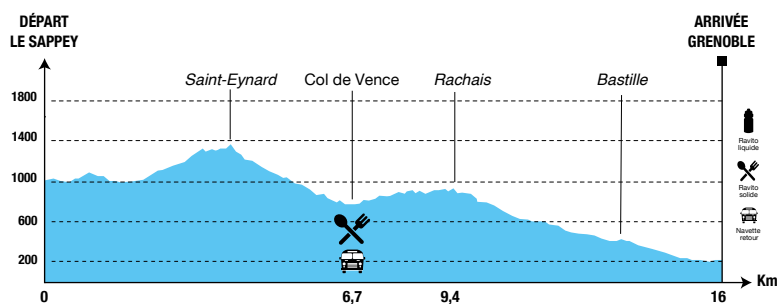
STAGE 1



STAGE 2



STAGE 3



STAGE 4





INTERSPORT s'engage pour un sport plus durable.

Aujourd'hui, il est de notre responsabilité d'agir pour **essayer de réduire l'impact environnemental de nos produits.**


Cet engagement, nous l'appliquons à la fois à nos développements produits et à notre sélection de produits éco-responsable de marques partenaires en répondant à notre **charte d'éco-conception.**

Notre but ? Vous permettre de **vous équiper selon vos besoins** et de **s'engager ensemble pour un sport plus durable.**



Intersport St-Martin-d'Hères  

111, av. Gabriel Péri,
38400 Saint-Martin d'Hères

Intersport St-Égrève 

1, rue de la Trémouillère
38120 Saint-Egrève

Intersport La Mure 

ZI des Marais
38350 La Mure

Suivez notre actualité sur nos réseaux sociaux !



Details of the sections

VERCORS MASSIF

Section 1: Seyssins → Saint-Nizier

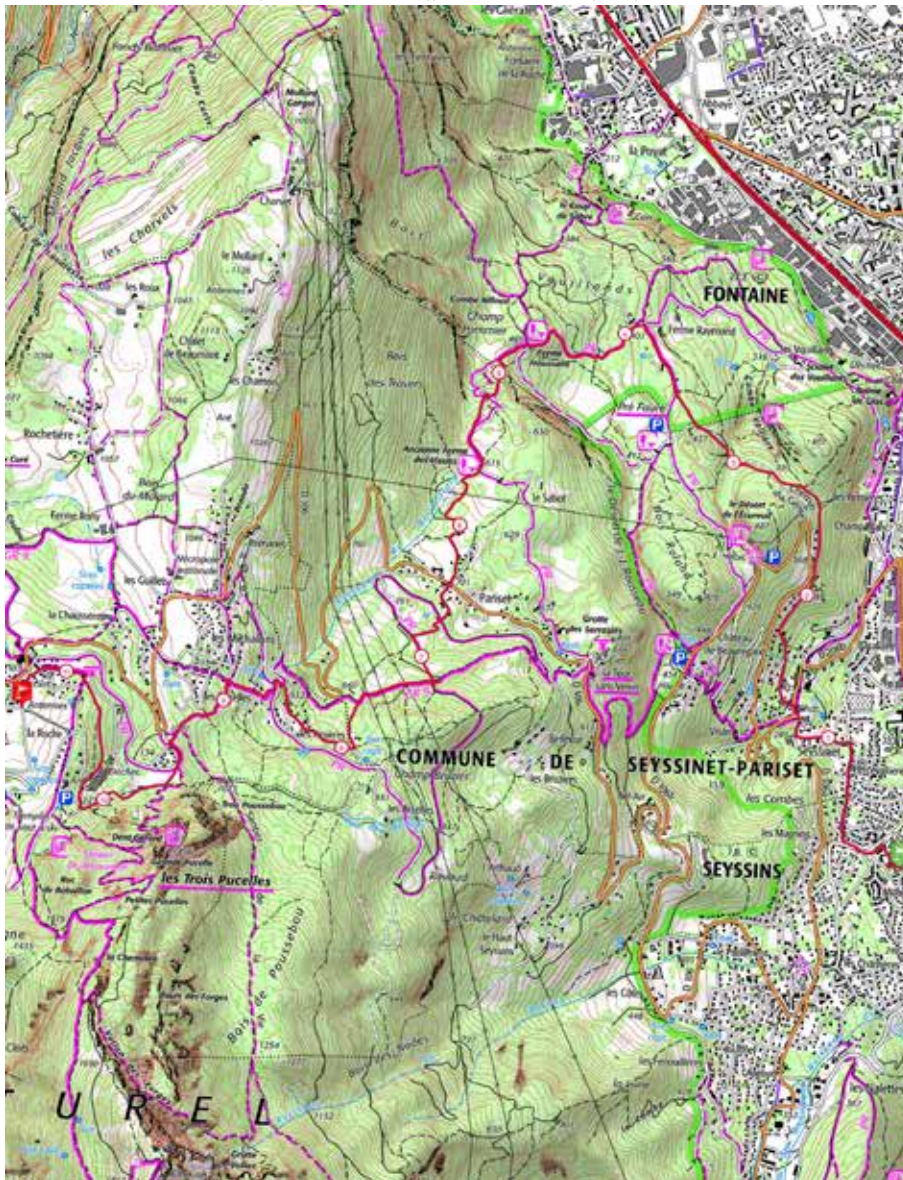
TRACE
DE
trail

Ut4M Seyssins Saint Nizier

11.4 km  1060 m  170 m



Retrouvez ce parcours sur votre mobile avec l'appli TrailConnect. Pour en savoir plus : <http://trailconnect.run>



<https://tracedetail.com> - ©IGN 2023. Utilisation et reproduction limitées à un usage privé.



STAGE 1



Details of the sections (continued)

VERCORS MASSIF

Section 2: Saint-Nizier → Pic Saint-Michel

TRACE
DE
trail

UT4M160 Xtrem 2023

174.6 km  11520 m  11580 m



Retrouvez ce parcours sur votre mobile avec l'appli TrailConnect. Pour en savoir plus : <http://trailconnect.run>



<https://tracedetail.com> - ©IGN 2023. Utilisation et reproduction limitées à un usage privé.



STAGE 1



Details of the sections (continued)

VERCORS MASSIF

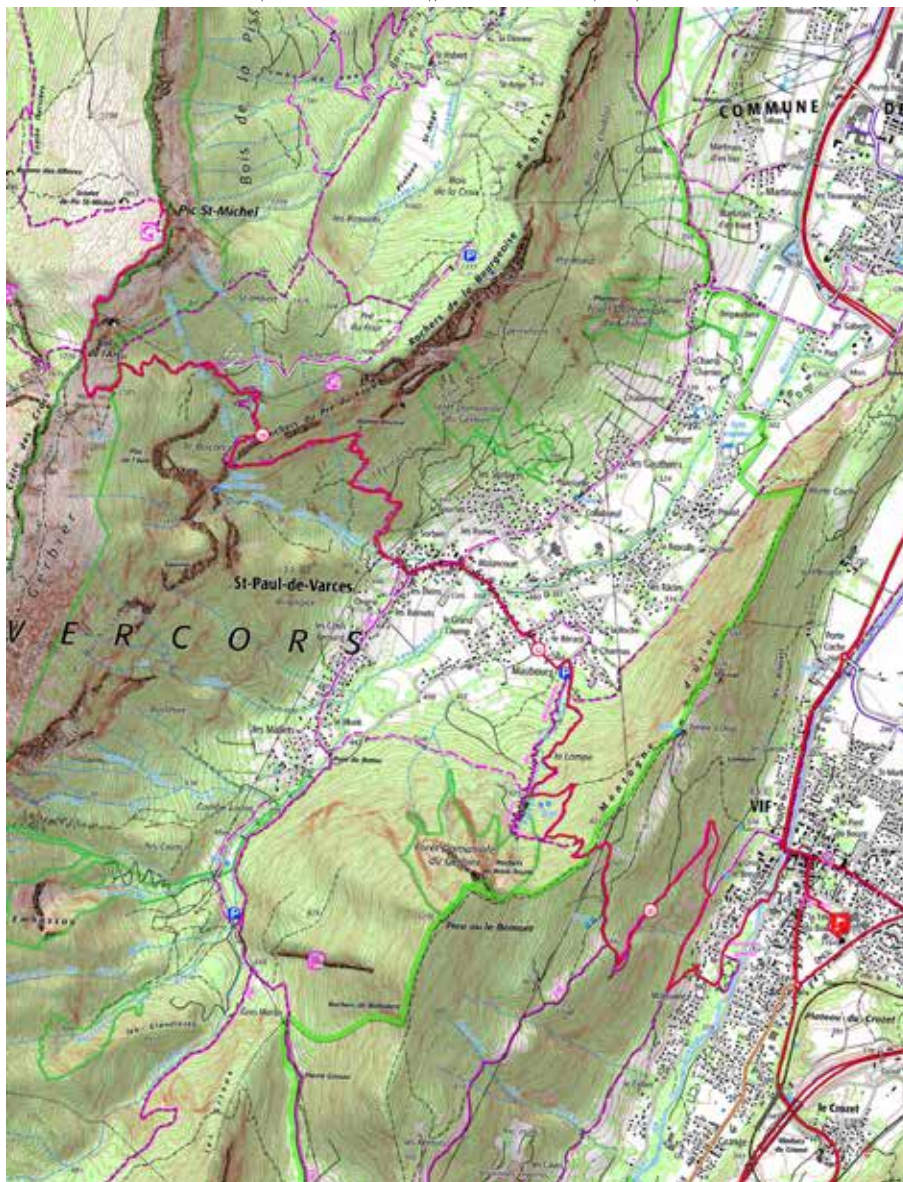
Section 3: Pic Saint-Michel → Vif

TRACE
DE
trail

Ultra Tour des 4 Massifs 2023 - Ut4M 40 Vercors

40.1 km  2710 m  2670 m

Retrouvez ce parcours sur votre mobile avec l'appli TrailConnect. Pour en savoir plus : <http://trailconnect.run>



<https://tracedetail.com> - ©IGN 2023. Utilisation et reproduction limitées à un usage privé.



STAGE 1



Details of the sections (continued)

VERCORS MASSIF

TRACE
DE
trail

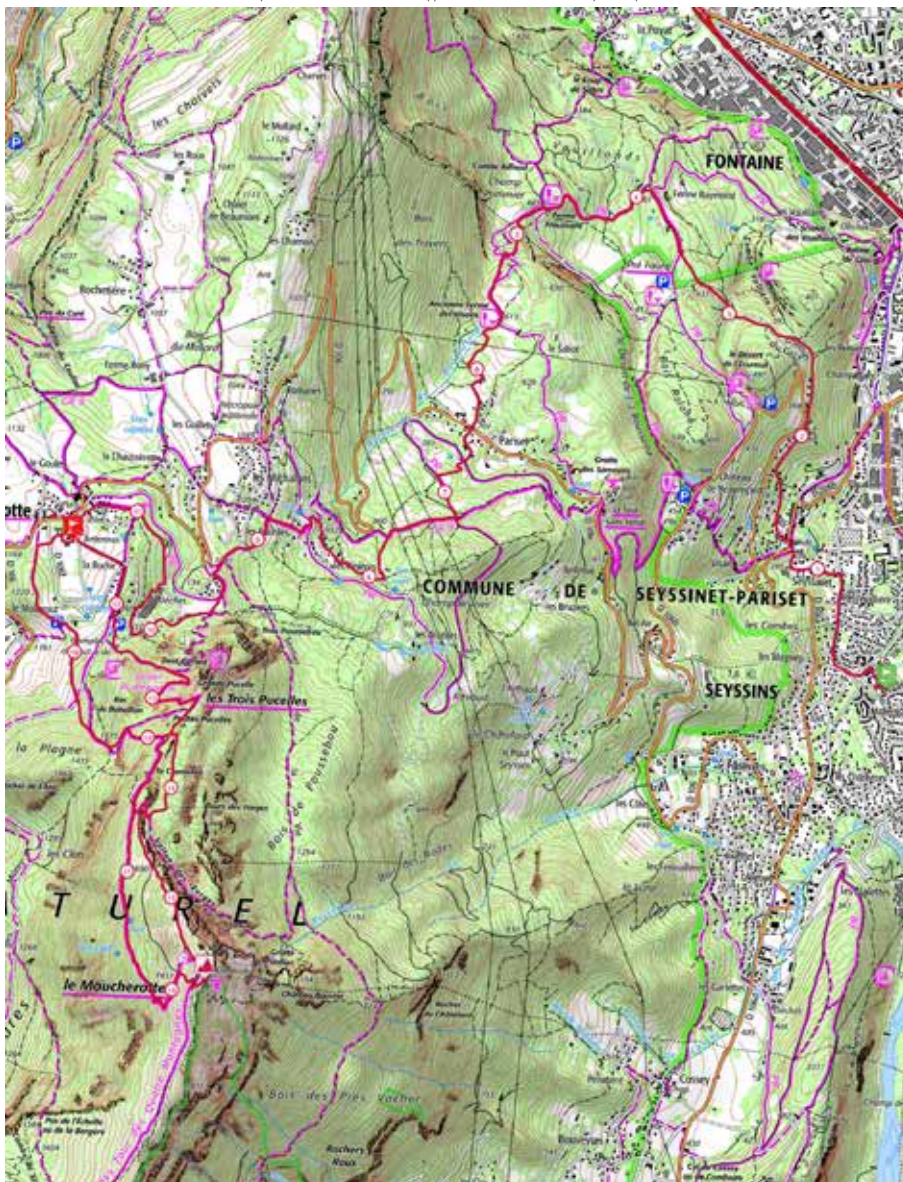
Ultra Tour des 4 Massifs 2023 - Ut4M 20 Vercors

19.9 km  1790 m  890 m


Retrouvez ce parcours sur votre mobile avec l'appli TrailConnect. Pour en savoir plus : <http://trailconnect.run>



STAGE 1




<https://tracedetail.com> - ©IGN 2023. Utilisation et reproduction limitées à un usage privé.



RAIDLIGHT®

LA MARQUE FRANÇAISE SPÉCIALISTE DU TRAIL.




Bandeau
Made in France
20g




Maillot Ripstretch
Made in France
100g




Sac à dos Revolutiv
Made in France
175g




Short Ripstretch
Made in France
95g



Chaussettes Mix
coolmax
2 x 35g



Chaussures
Revolutiv 2.0
2 x 355g



Bâtons de trail
Mixte Compact
Carbon Ultra Evo
2 x 170g



RAIDLIGHT®
PARTENAIRE



Details of the sections (continued)

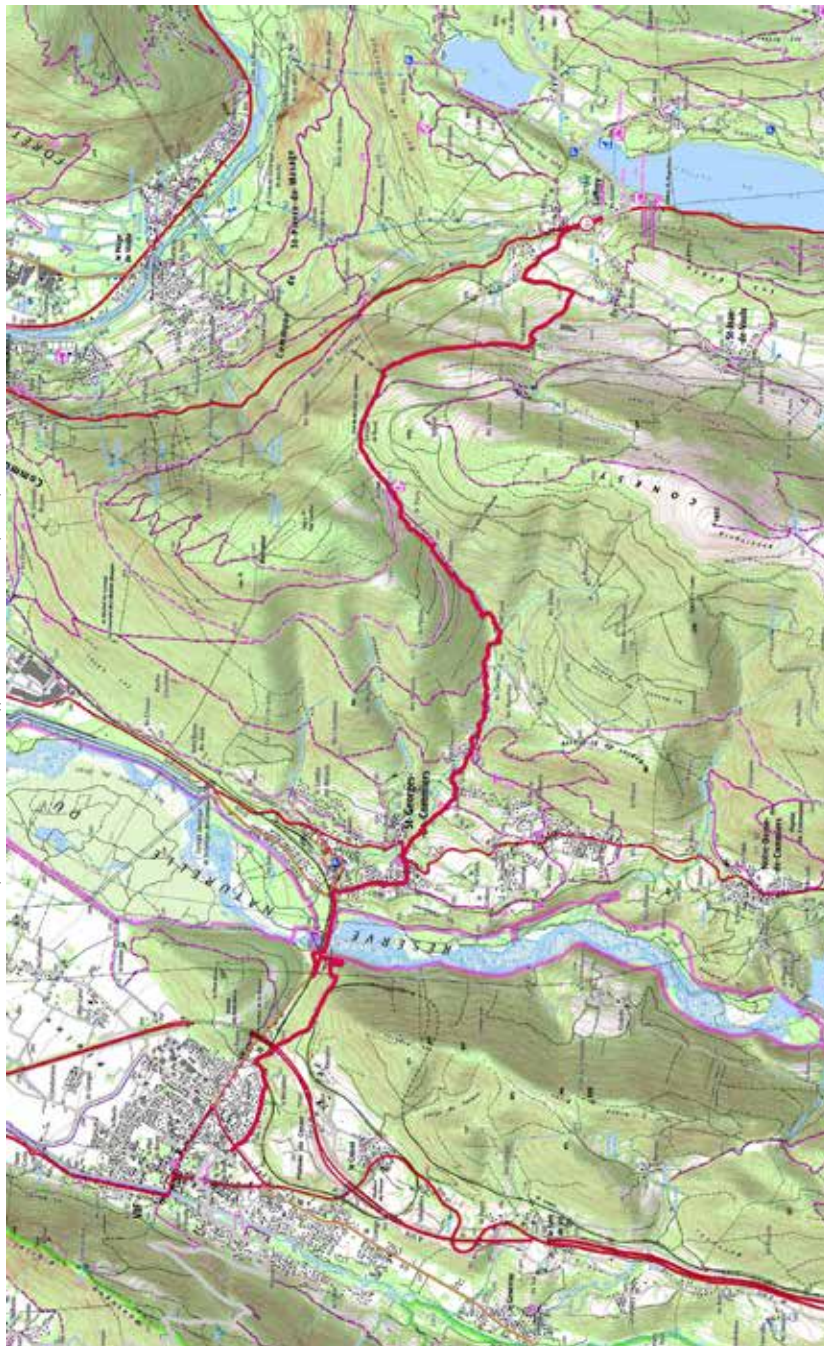
TAILLEFER MASSIF

Section 4: Vif → Laffrey



172 km  11330 m  11390 m

Retrouvez ce parcours sur votre mobile avec l'appli TrailConnect. Pour en savoir plus : <http://trailconnect.com>



TRACE
DE
trail

<https://traceferail.com> - ©IGN 2021. Utilisation et reproduction limitées à un usage privé.



STAGE 2



Details of the sections (continued)

TAILLEFER MASSIF

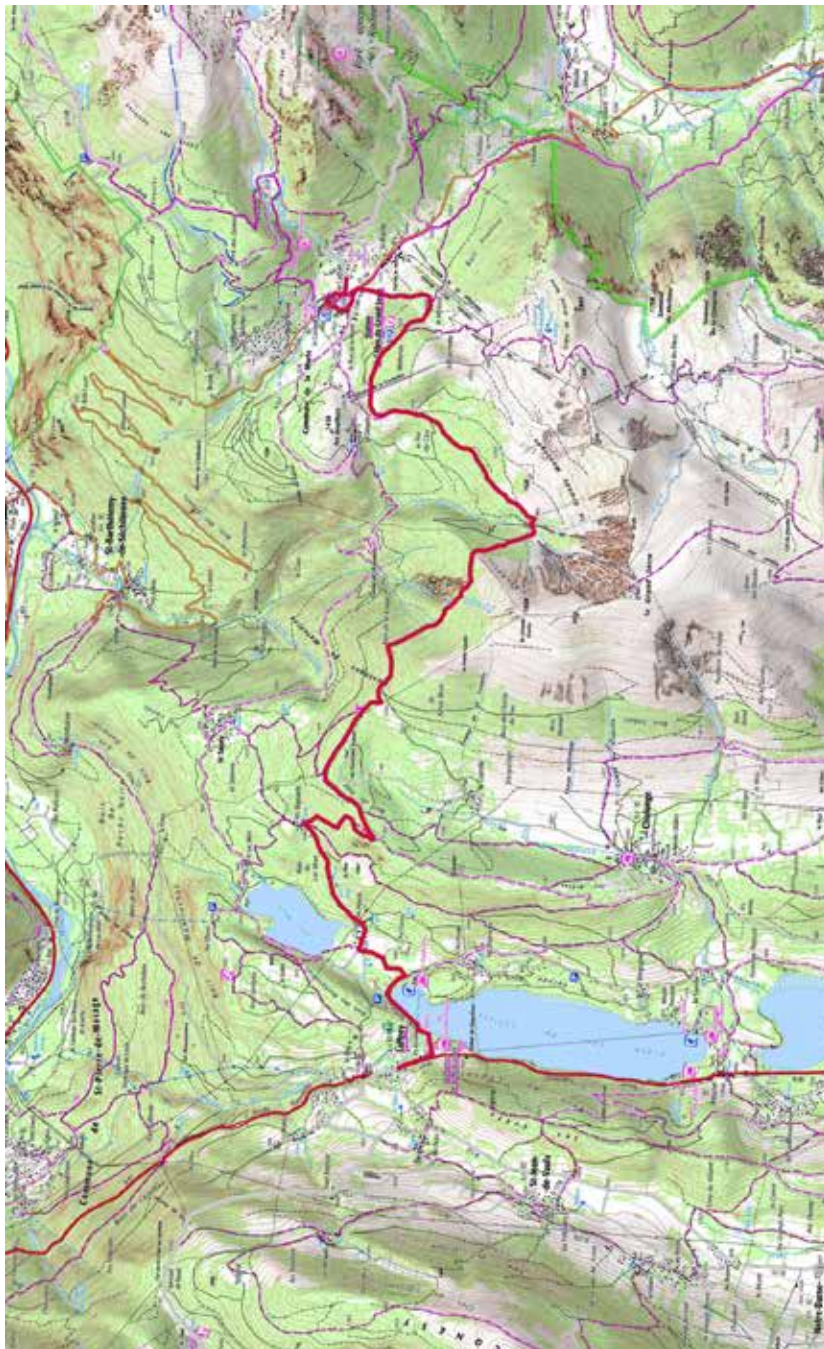
Section 5: Laffrey → La Morte



TRACE
DE
trail

172 km  11330 m  11390 m

Retrouvez ce parcours sur votre mobile avec l'appi TrailConnect. Pour en savoir plus : <http://trailconnect.run>



<https://tracedetail.com> - ©IGN 2021. Utilisation et reproduction limitées à un usage privé.



STAGE 2




Details of the sections (continued)

TAILLEFER MASSIF

Section 6: La Morte → Lac du Poursollet

TRACE
DE
trail

172 km  11330 m  11390 m

Retrouvez ce parcours sur votre mobile avec l'appli TrailConnect. Pour en savoir plus : <http://trailconnect.run>



<https://tracedetail.com> - ©IGN 2021. Utilisation et reproduction limitées à un usage privé.



STAGE 2





Details of the sections (continued)

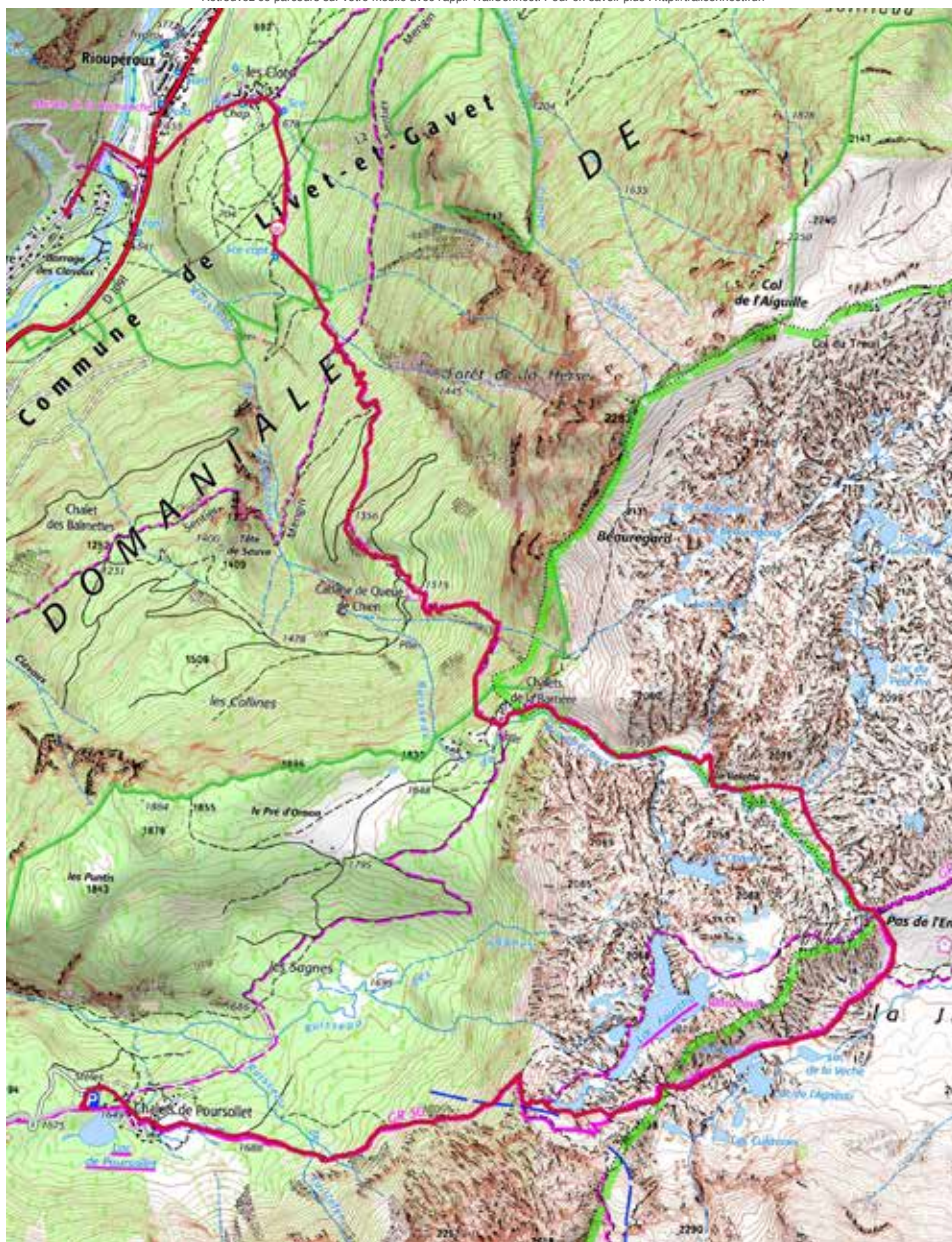
TAILLEFER MASSIF

Section 7: Lac du Poursollet → Chalets de la Barrière → Rioupéroux/La Salinière

TRACE
DE
trail

172 km  11330 m  11390 m

Retrouvez ce parcours sur votre mobile avec l'appli TrailConnect. Pour en savoir plus : <http://trailconnect.run>



<https://tracedetail.com> - ©IGN 2021. Utilisation et reproduction limitées à un usage privé.



STAGE 2



Details of the sections (continued)

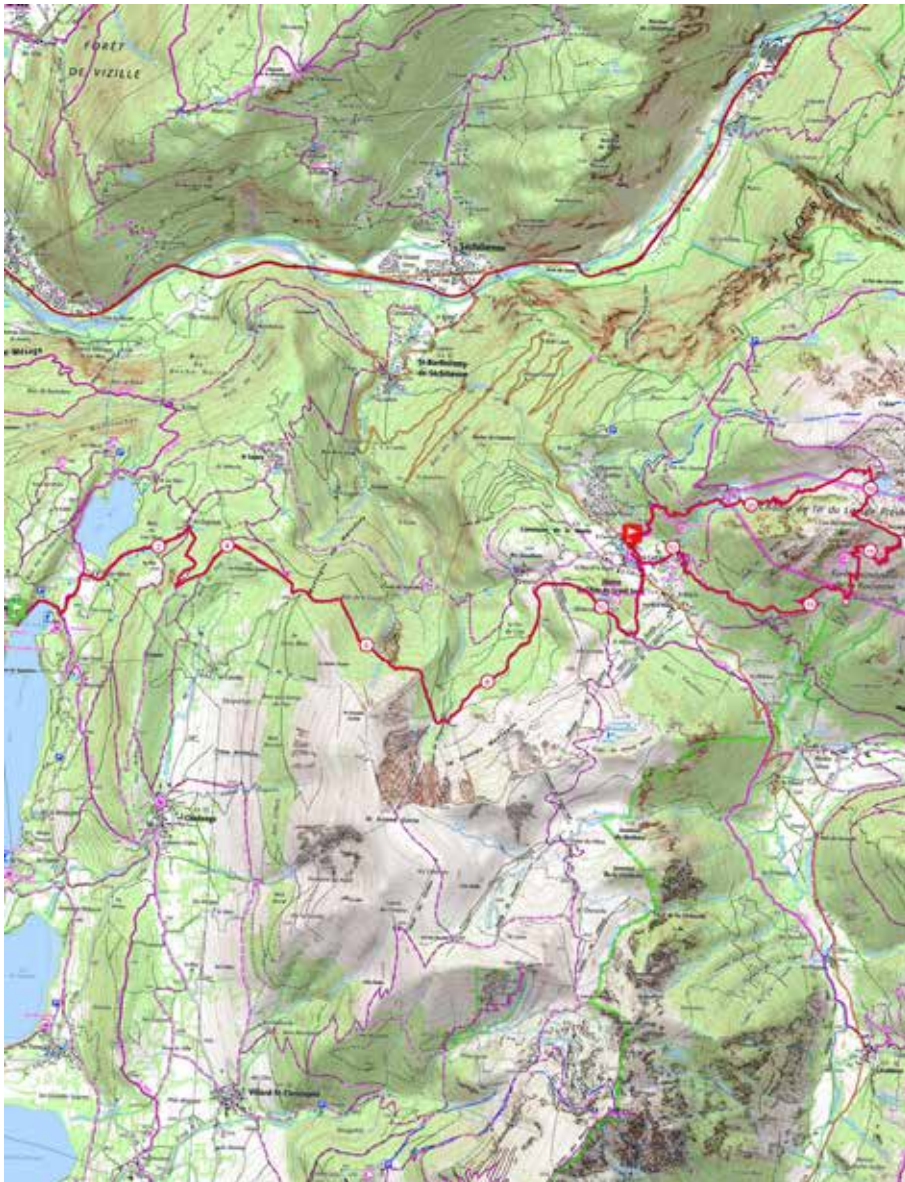
TAILLEFER MASSIF

TRACE
DE
trail

21.9 km  1740 m  1290 m



Retrouvez ce parcours sur votre mobile avec l'appli TrailConnect. Pour en savoir plus : <http://trailconnect.run>



<https://tracedetrail.com> - ©IGN 2022. Utilisation et reproduction limitées à un usage privé.



STAGE 2



LA DOSE D'ÉNERGIE DES TRAILEURS



PODIUM QUALITÉ

FACILE À DIGÉRER

PEU SUCRÉ

SANS GLUTEN





Details of the sections (continued)

BELLEDONNE MASSIF

Section 8: Rioupéroux/La Salinière → Croix de Chamrousse

TRACE
DE
trail

172 km  11330 m  11390 m

Retrouvez ce parcours sur votre mobile avec l'appli TrailConnect. Pour en savoir plus : <http://trailconnect.run>



<https://tracedetail.com> - ©IGN 2021. Utilisation et reproduction limitées à un usage privé.



STAGE 3



Details of the sections (continued)

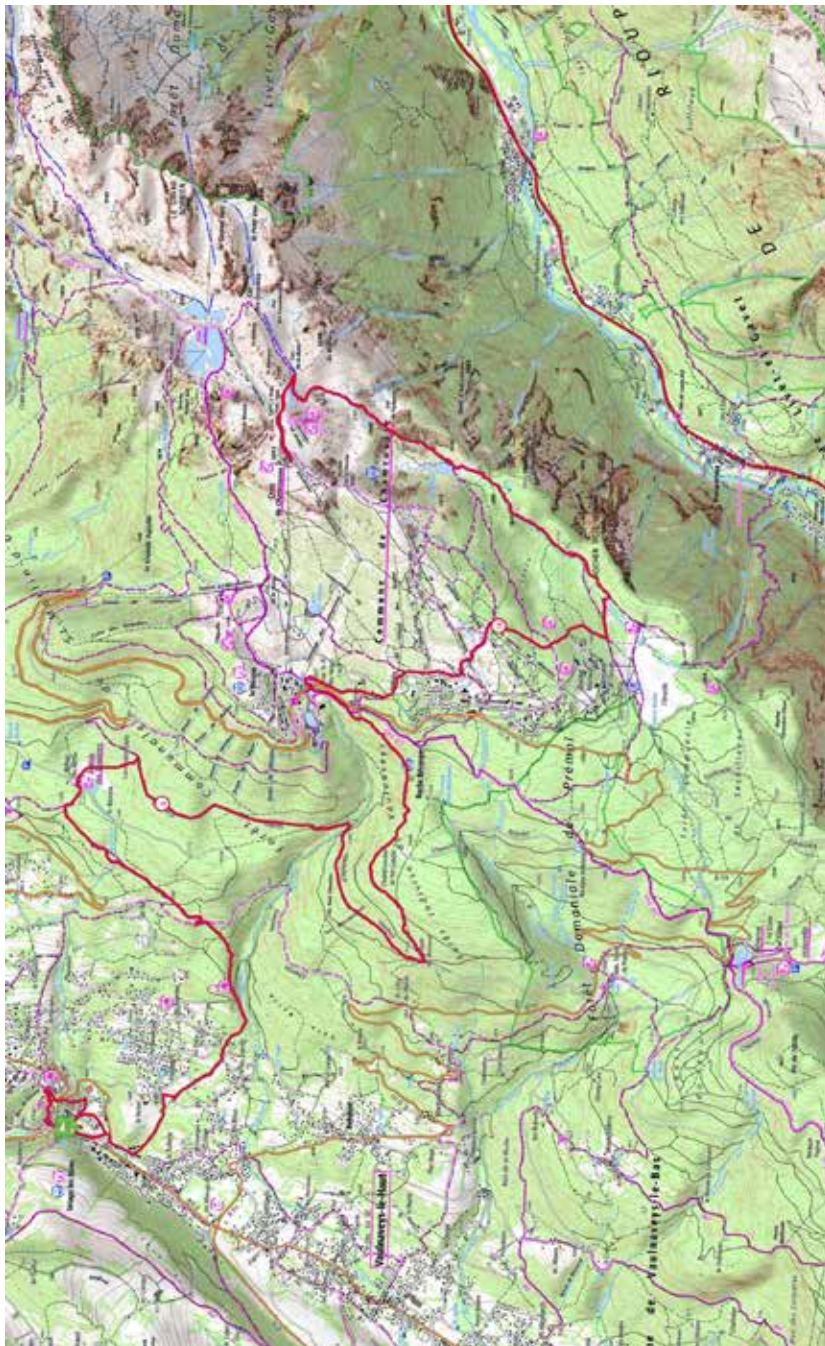
BELLEDONNE MASSIF

Section 8 bis (Ut4M Master departure): Uriage → Croix de Chamrousse



98.9 km  5930 m  6120 m

Retrouvez ce parcours sur votre mobile avec l'appli TrailConnect. Pour en savoir plus : <http://trailconnect.run>



<https://tracedetail.com> - ©IGN 2021. Utilisation et reproduction limitées à un usage privé.



TRACE
DE
trail

Details of the sections (continued)

BELLEDONNE MASSIF

Section 9: Croix de Chamrousse → Refuge de la Pra

TRACE
DE
trail

172 km  11330 m  11390 m



Retrouvez ce parcours sur votre mobile avec l'appli TrailConnect. Pour en savoir plus : <http://trailconnect.run>



<https://tracedetail.com> - ©IGN 2021. Utilisation et reproduction limitées à un usage privé.



STAGE 3



Details of the sections (continued)

BELLEDONNE MASSIF

Section 10: Refuge de la Pra → Pré Long

TRACE
DE
trail

Ultra Tour des 4 Massifs 2022 - Ut4M 160 Xtrem



Retrouvez ce parcours sur votre mobile avec l'appli TrailConnect. Pour en savoir plus : <http://trailconnect.run>



<https://tracedetail.com> - ©IGN 2022. Utilisation et reproduction limitées à un usage privé.



STAGE 3




Details of the sections (continued)

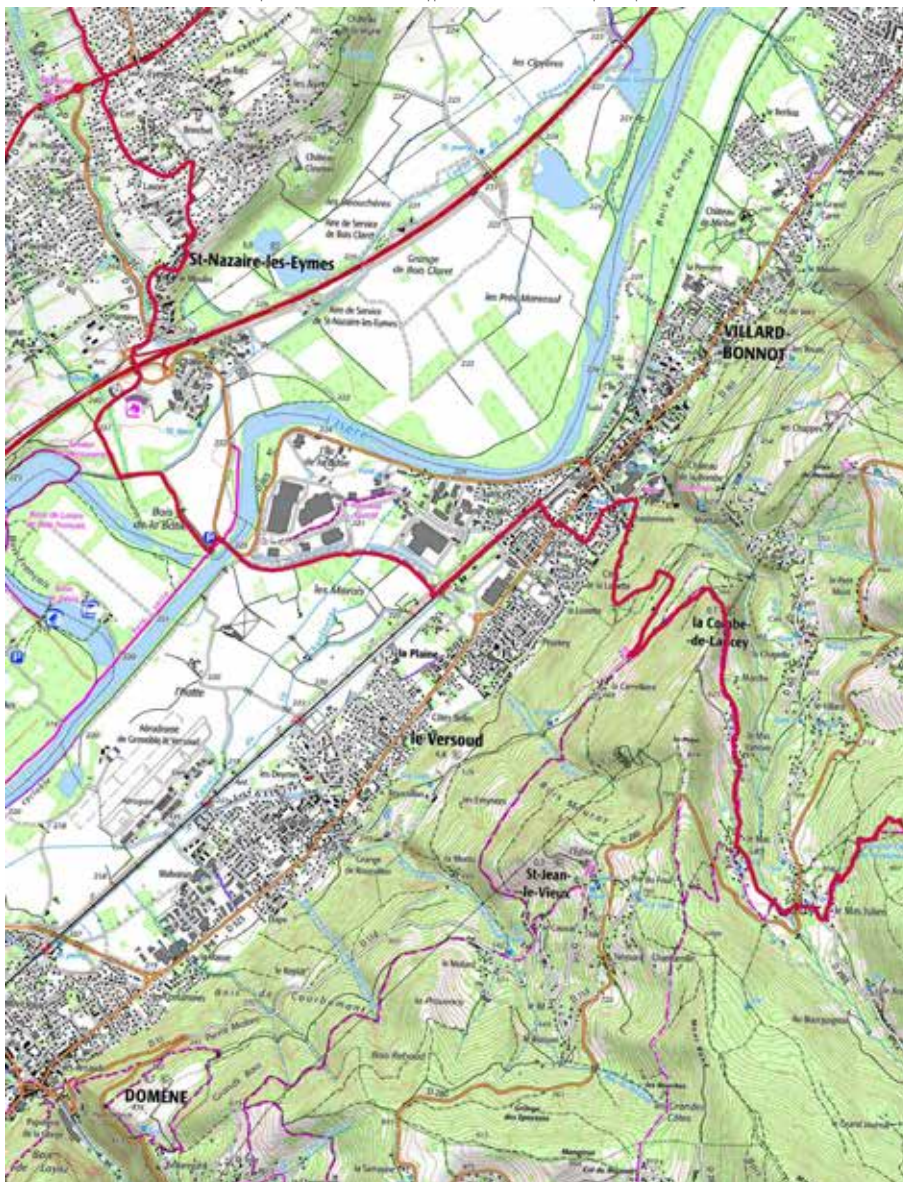
BELLEDONNE MASSIF

Section 11: Pré Long → Saint-Nazaire-les-Eymes

TRACE
DE
trail

174.4 km  12280 m  12340 m

Retrouvez ce parcours sur votre mobile avec l'appli TrailConnect. Pour en savoir plus : <http://trailconnect.run>



<https://tracedetail.com> - ©IGN 2022. Utilisation et reproduction limitées à un usage privé.




STAGE 3



Details of the sections (continued)

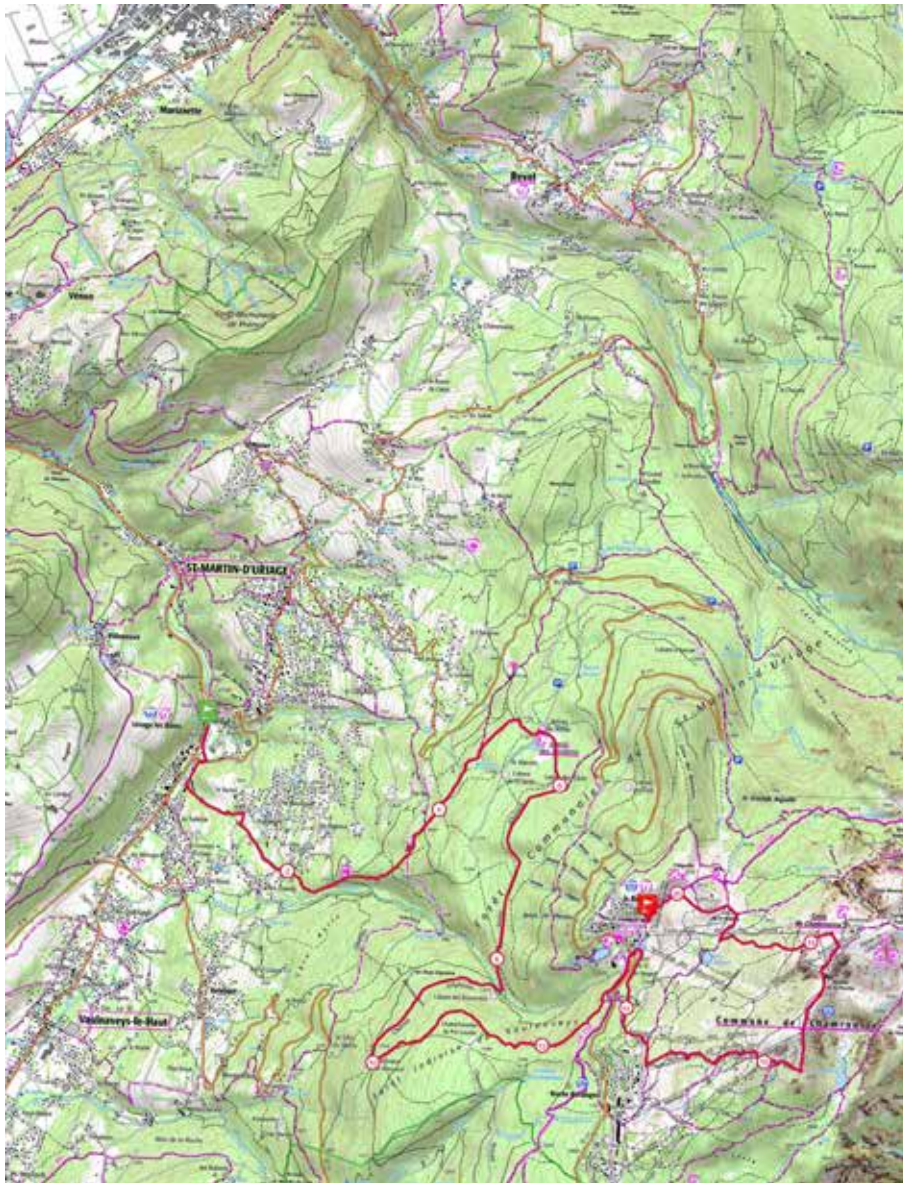
BELLEDONNE MASSIF

TRACE
DE
trail

20.4 km  1930 m  660 m



Retrouvez ce parcours sur votre mobile avec l'appli TrailConnect. Pour en savoir plus : <http://trailconnect.run>



<https://tracedetail.com> - ©IGN 2022. Utilisation et reproduction limitées à un usage privé.



STAGE 3

DES MINÉRAUX AVANT, PENDANT ET APRÈS L'EFFORT



C'est parce qu'elle apporte naturellement des minéraux, du sodium et des bicarbonates que St-Yorre est l'eau choisie par les trailers pour s'hydrater.


WWW.ST-YORRE.COM — REJOIGNEZ LA COMMUNAUTÉ SUR  STYORRERUNNING

Details of the sections (continued)

CHARTREUSE MASSIF

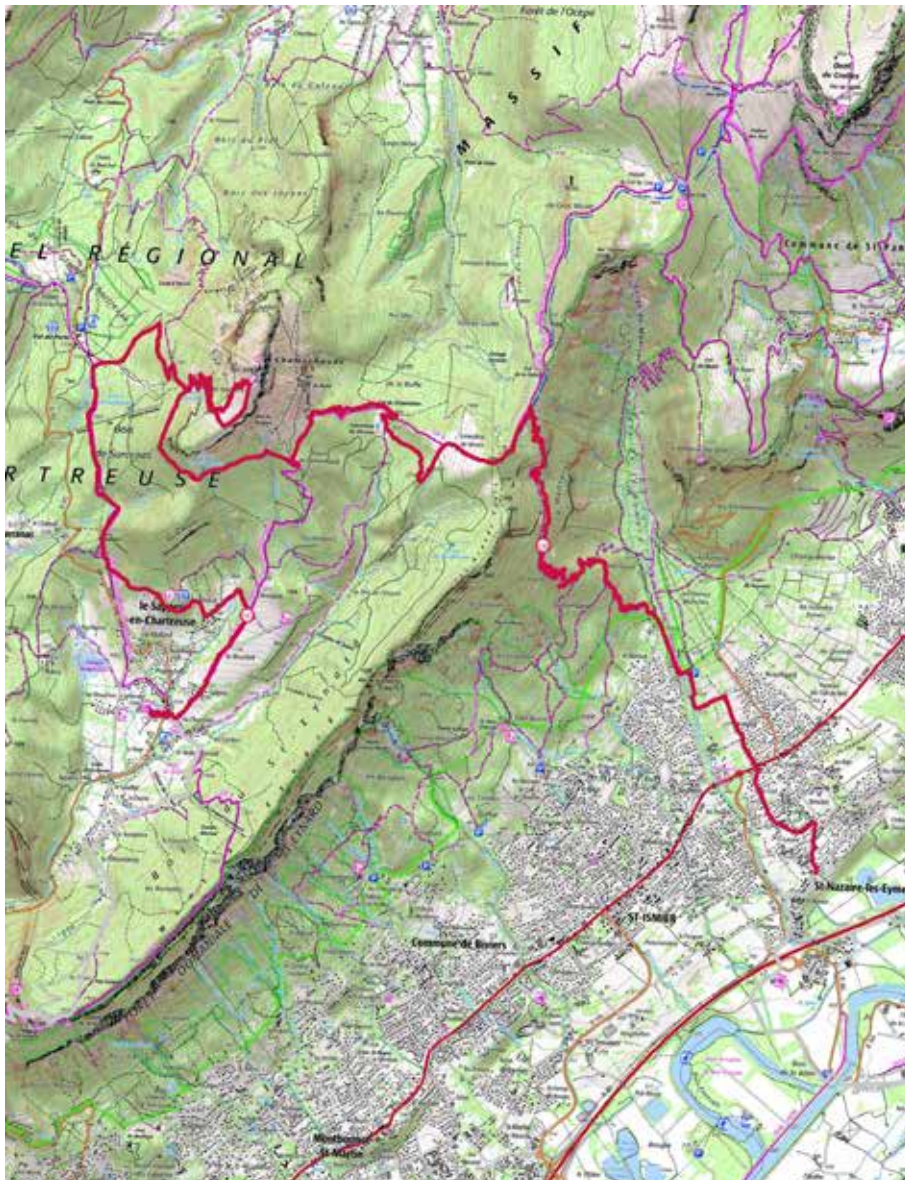
Section 12: St-Nazaire-Les-Eymes → Le Sappey-en-Chartreuse

TRACE
DE
trail

172 km  11330 m  11390 m



Retrouvez ce parcours sur votre mobile avec l'appli TrailConnect. Pour en savoir plus : <http://trailconnect.run>



<https://tracedetail.com> - ©IGN 2021. Utilisation et reproduction limitées à un usage privé.



STAGE 4




Details of the sections (continued)

CHARTREUSE MASSIF

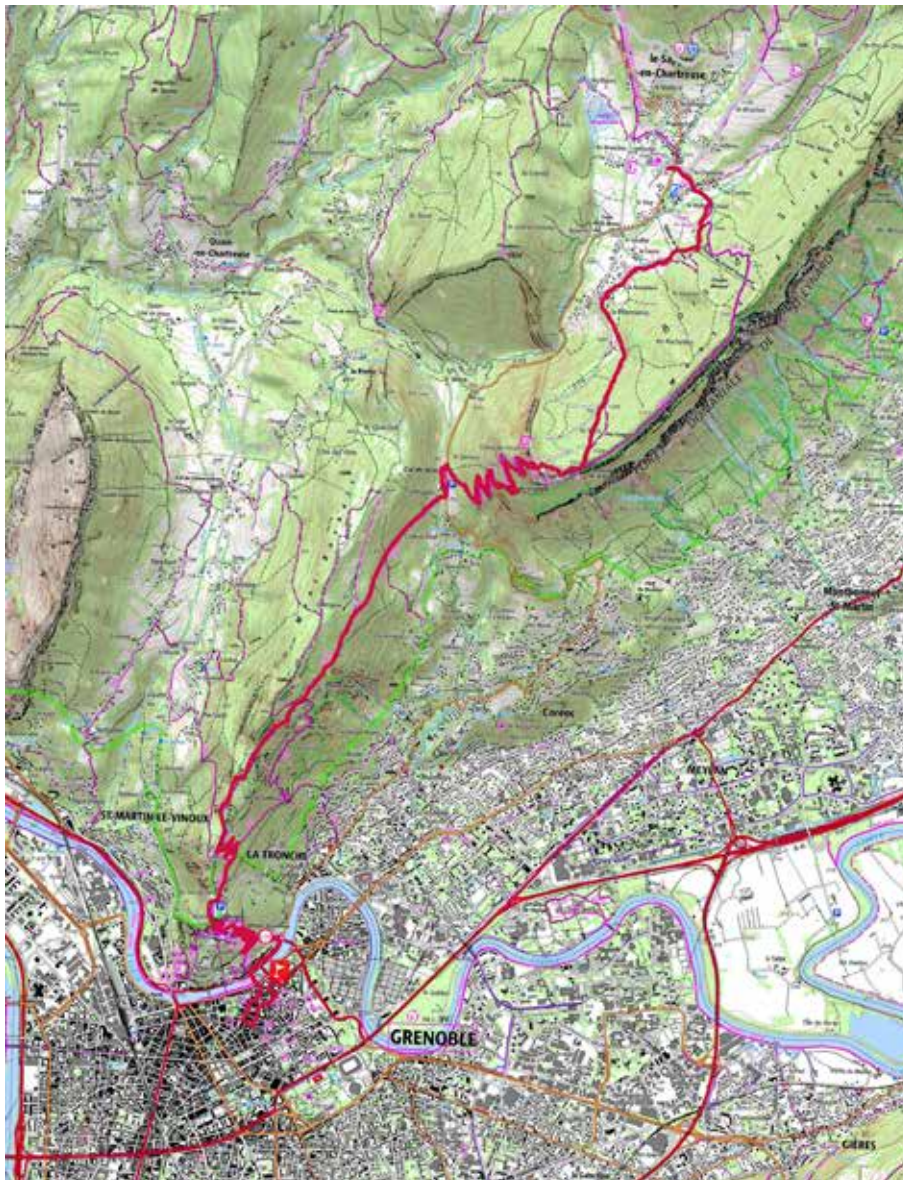
Section 13: Le Sappey-en-Chartreuse → Grenoble

TRACE
DE
trail

172 km  11330 m  11390 m



Retrouvez ce parcours sur votre mobile avec l'appli TrailConnect. Pour en savoir plus : <http://trailconnect.run>



<https://tracedetail.com> - ©IGN 2021. Utilisation et reproduction limitées à un usage privé.



STAGE 4



Details of the sections (continued)

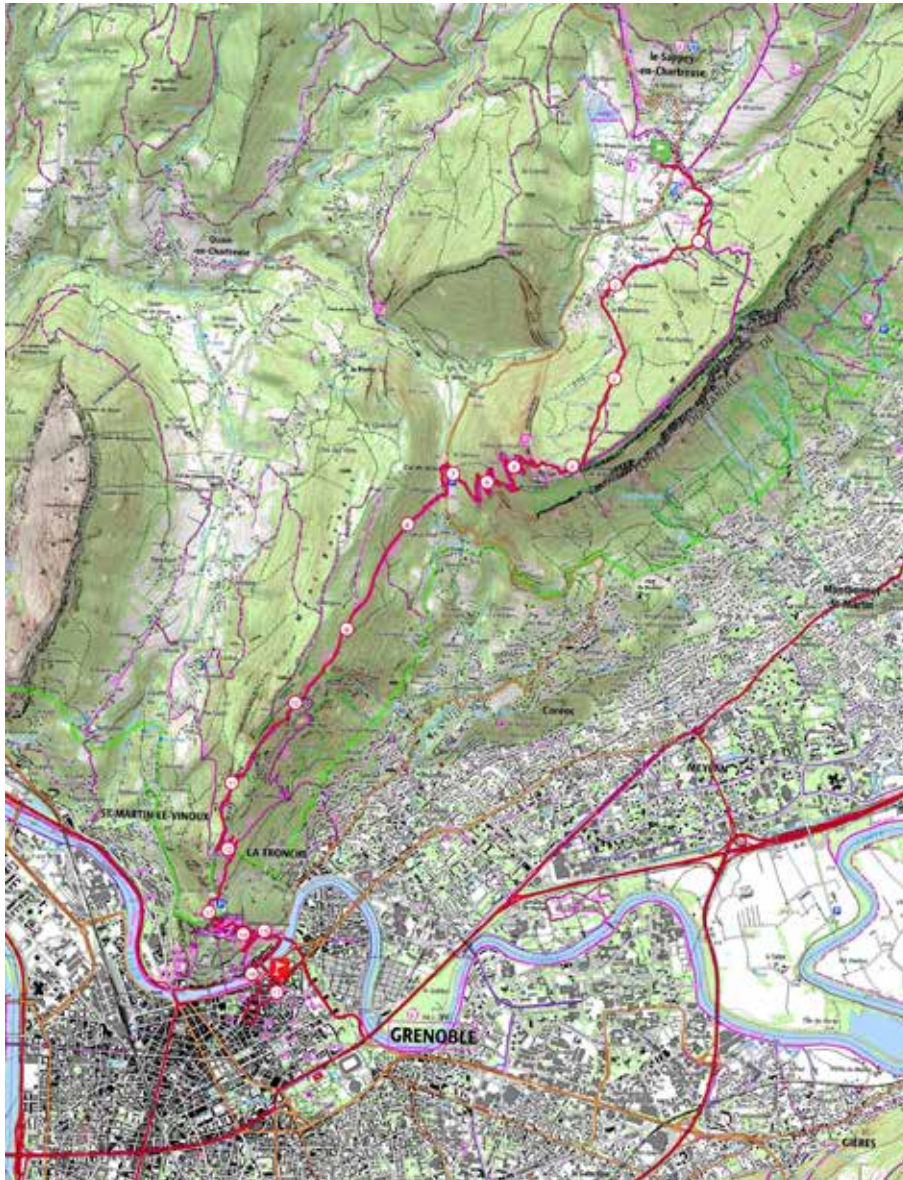
CHARTREUSE MASSIF

TRACE
DE
trail

17.2 km  630 m  1420 m



Retrouvez ce parcours sur votre mobile avec l'appli TrailConnect. Pour en savoir plus : <http://trailconnect.run>



<https://tracedetail.com> - ©IGN 2021. Utilisation et reproduction limitées à un usage privé.



STAGE 4

Respect for our natural heritage

Every year, Ut4M works to improve measures to limit the impact of the races on the environment. Trail running takes place in the middle of nature, in contact with exceptional fauna, flora and landscapes.

This environment is fragile, each trailer must respect it and participate in its preservation. We count on you to adopt a responsible attitude and to share it with those who accompany you.




During your reconnaissance along the entire route, take the time to get information:

- camping is regulated by each commune
- motor vehicles are not allowed to circulate outside roads open to traffic
- dogs must not roam freely
- herds are present from June onwards, please respect the instructions when crossing and adopt a good behaviour (do not shout, do not wave your sticks...)
- the environments you cross are sensitive, please stay on the paths. Do not use shortcuts, especially on the paths that are most susceptible to gullying in wet weather. Specific signs are put up in the sectors considered most sensitive.

The routes cross or pass close to natural areas with a special vocation: a nature reserve (the Lac Luitel peat bog), 2 Natura 2000 sites («Cembraie, lawns, lakes and peat bogs of Belledonne, from Chamrousse to Grand Colon», and «Wetlands of the Hurtières Range»), an APPB, a sensitive natural area («Tourbière de l'Arselle») and a Natura 2000 site («Moors, peat bogs and rocky habitats of the Taillefer massif»).

Notice to accompanying persons: it is requested that they do not park in sensitive areas such as the wetlands, especially on the Arselle plateau (off-trail), the climb to Lake Achard (off-trail) and the Pra plateau (off-trail).

ÉCOUTEZ JAIN SUR EUROPE 2



JAIN

TÉLÉCHARGER L'APP



EUROPE2.FR

Europe 2
LE MEILLEUR SON

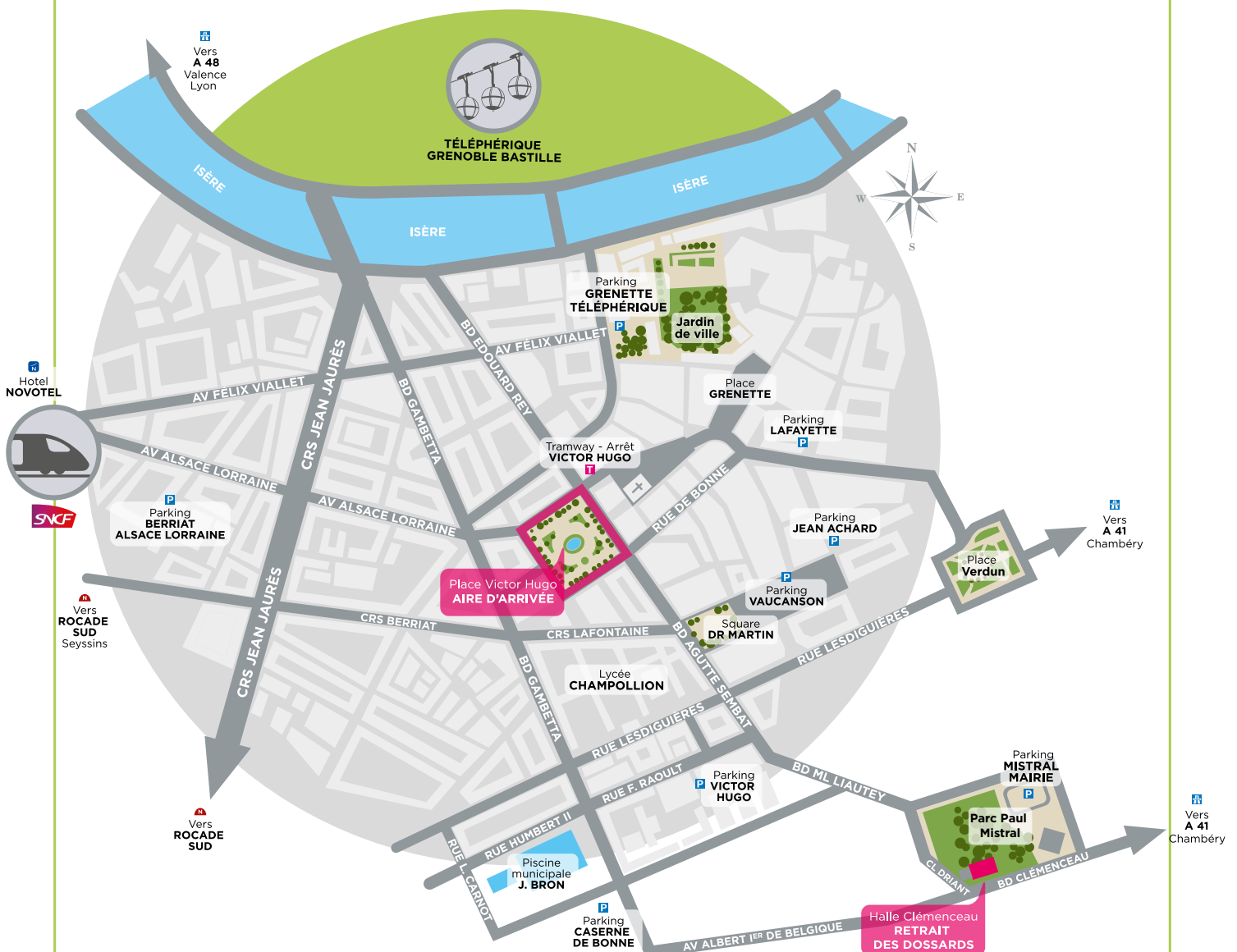
Where to meet us

BASE CAMP

Place Victor Hugo in Grenoble

WITHDRAWAL OF RACE NUMBERS

Halle Clémenceau in Grenoble



Where to meet us



- CO2, + FAST, - EXPENSIVE

The TER will drop you off near Grenoble city centre and with the tram you can reach the base camp at Place Victor Hugo in less than 10 minutes.

Information and timetables on the SNCF TER Auvergne-Rhône-Alpes website

And during the school holidays in zone A, **40% discount on your TER ticket** (free for children under 12) thanks to the illico PROMO VACANCES tariff (offer valid for 2 people or more).



Where to see the runners

Points	Adresse	Spécificités
SAINT-NIZIER DU MOUCHEROTTE	Chemin de la Roche 38250 St-Nizier-du-Moucherotte	Parking is only available in the car park in front of the 3 Marmottes restaurant (no parking on the chemin du Belvédère). You can go straight up to arrive on the Chemin de la Roche.
SAINT-PAUL-DE-VARCES	40 place de l'Église 38760 Saint-Paul-de-Varces	Parking will be prohibited along the route du Vercors between the church and the chemin Neuf.
VIF	Salle Polyvalente Rue du 19 Mars 1962 38450 Vif	No public in the multi-purpose hall. Use the car park on the other side of the Boulevard de la Résistance.
LAFFREY	Prairie de la rencontre 38220 Laffrey	
LA MORTE	Plaine des Jeux 38350 La Morte	
LAC DU POURSOLLET	38220 Livet et Gavet	Please respect the parking instructions as we are in a sensitive natural area. Accompanying persons and the public cannot access the Poursollet lake by car.
CHALETS DE LA BARRIÈRE	38220 Livet-et-Gavet	This point can only be reached on foot: departure from the car park of the Poursollet lake. Approximately 3.5 km and 300 m of ascent.
LA SALINIÈRE	Rue de l'Arselle 38220 Livet-et-Gavet	
URIAGE*	Allée du Jeune Bayard 38410 Saint-Martin-d'Uriage	The start of the Ut4M 100 Master takes place in Uriage, next to the Casino. The runners make a small loop before heading up to Chamrousse.
RECOIN*	Le Recoin de Chamrousse 38410 Chamrousse	
LE PLATEAU DE L'ARSELLE	Parking du plateau de l'Arselle 38410 Chamrousse	
LA CROIX DE CHAMROUSSE	38410 Chamrousse	This point is only accessible on foot or by cable car from Recoin (Chamrousse). All information on the ski lift: https://www.chamrousse.com/ouverture-tarif-pieton-telecabine-telesiege.html

* Only Master riders



Where to see the runners (continued)

Points	Adresse	Spécificités
REFUGE DE LA PRA	38420 Revel	This point is only accessible on foot from the Freydières car park (3 hours' walk).
VILLARD-BONNOT	Musée de la Houille Blanche Maison Aristide Bergès 40 av. des Papeteries 38190 Villard-Bonnot	The public should stay away from the refreshment area, preferably in the park.
SAINT-ISMIER	Parking de la Bâtie 38330 Saint-Ismier	Very difficult parking. The Department's activities in sensitive natural areas.
SAINT-NAZAIRE-LES-EYMES	Salle Cartier Millon Chemin de la Mairie 38330 Saint-Nazaire-les-Eymes	
LE SAPPEY-EN-CHARTREUSE	Foyer de Ski de Fond Chemin des Charmettes, 38700 Le Sappey-en-Chartreuse	
LE FORT DU SAINT-EYNARD	Mont Saint Eynard 38700 Le Sappey-en-Chartreuse	Rehabilitated and open to the public, the Saint-Eynard fort offers a beautiful view of the Belledonne massif, the Grésivaudan valley and Grenoble. A permanent exhibition on the life of the garrison at the fort awaits you. And a charming restaurant offers mountain products.
LA BASTILLE	Fort de la Bastille 38000 Grenoble	The Fort de la Bastille is accessible on foot or by cable car. By car, beware the road is not always open and is VERY steep. All information on : http://www.bastille-grenoble.fr/



**Jean Lain
business**



**Jean Lain Business accompagne l'UT4M dans
sa mobilité du 20 au 23 juillet**

**Venez découvrir nos différentes marques /
modèles lors du trail des Alpes !**



Ut4M